

Eye Level Photo-Montage Views  
&  
Aerial Photo-Montage Views

for

Lands at Palmerstown Retail  
Park, Kennelsfort Road Low-  
er, Palmerstown, Dublin 20





View Location Map




| reference information     |                 |
|---------------------------|-----------------|
| location                  | view 1 Existing |
| date                      | 09-02-2018      |
| distance to site boundary | 100.2m          |
| 35mm equiv.               | 19mm            |
| horiz. field of view      | 86.9°           |






| reference information     |                |
|---------------------------|----------------|
| location                  | view 1 Refused |
| date                      | 09-02-2018     |
| distance to site boundary | 100.2m         |
| 35mm equiv.               | 19mm           |
| horiz. field of view      | 86.9°          |





| reference information     |                 |
|---------------------------|-----------------|
| location                  | view 1 Proposed |
| date                      | 09-02-2018      |
| distance to site boundary | 100.2m          |
| 35mm equiv.               | 19mm            |
| horiz. field of view      | 86.9°           |





| reference information     |                 |
|---------------------------|-----------------|
| location                  | view 2 Existing |
| date                      | 09-02-2018      |
| distance to site boundary | 135m            |
| 35mm equiv.               | 16mm            |
| horiz. field of view      | 96.7°           |





| reference information     |                |
|---------------------------|----------------|
| location                  | view 2 Refused |
| date                      | 09-02-2018     |
| distance to site boundary | 135m           |
| 35mm equiv.               | 16mm           |
| horiz. field of view      | 96.7°          |





| reference information      |                  |
|----------------------------|------------------|
| location                   | view 2 Pro-posed |
| date                       | 09-02-2018       |
| distance to site bound-ary | 135m             |
| 35mm equiv.                | 16mm             |
| horiz. field of view       | 96.7°            |





| reference information      |                 |
|----------------------------|-----------------|
| location                   | view 3 Existing |
| date                       | 09-02-2018      |
| distance to site bound-ary | 32m             |
| 35mm equiv.                | 16mm            |
| horiz. field of view       | 96.7°           |





| reference information     |                |
|---------------------------|----------------|
| location                  | view 3 Refused |
| date                      | 09-02-2018     |
| distance to site boundary | 32m            |
| 35mm equiv.               | 16mm           |
| horiz. field of view      | 96.7°          |





| reference information     |                 |
|---------------------------|-----------------|
| location                  | view 3 Proposed |
| date                      | 09-02-2018      |
| distance to site boundary | 32m             |
| 35mm equiv.               | 16mm            |
| horiz. field of view      | 96.7°           |





| reference information     |                 |
|---------------------------|-----------------|
| location                  | view 4 Existing |
| date                      | 09-02-2018      |
| distance to site boundary | 28m             |
| 35mm equiv.               | 16mm            |
| horiz. field of view      | 96.7°           |





| reference information     |                |
|---------------------------|----------------|
| location                  | view 4 Refused |
| date                      | 09-02-2018     |
| distance to site boundary | 28m            |
| 35mm equiv.               | 16mm           |
| horiz. field of view      | 96.7°          |





| reference information     |                 |
|---------------------------|-----------------|
| location                  | view 4 Proposed |
| date                      | 09-02-2018      |
| distance to site boundary | 28m             |
| 35mm equiv.               | 16mm            |
| horiz. field of view      | 96.7°           |





| reference information     |                 |
|---------------------------|-----------------|
| location                  | view 5 Existing |
| date                      | 09-02-2018      |
| distance to site boundary | 81m             |
| 35mm equiv.               | 25mm            |
| horiz. field of view      | 71.5°           |





| reference information     |                |
|---------------------------|----------------|
| location                  | view 5 Refused |
| date                      | 09-02-2018     |
| distance to site boundary | 81m            |
| 35mm equiv.               | 25mm           |
| horiz. field of view      | 71.5°          |





| reference information     |                |
|---------------------------|----------------|
| location                  | view5 Proposed |
| date                      | 09-02-2018     |
| distance to site boundary | 81m            |
| 35mm equiv.               | 25mm           |
| horiz. field of view      | 71.5°          |





| reference information     |                 |
|---------------------------|-----------------|
| location                  | view 6 Existing |
| date                      | 09-02-2018      |
| distance to site boundary | 244m            |
| 35mm                      | 35mm            |
| equiv.                    |                 |
| horiz. field of view      | 54.4°           |





|                           |               |
|---------------------------|---------------|
| reference information     |               |
| location                  | view6 Refused |
| date                      | 09-02-2018    |
| distance to site boundary | 244m          |
| 35mm equiv.               | 35mm          |
| horiz. field of view      | 54.4°         |






| reference information     |                |
|---------------------------|----------------|
| location                  | view6 Proposed |
| date                      | 09-02-2018     |
| distance to site boundary | 244m           |
| 35mm equiv.               | 35mm           |
| horiz. field of view      | 54.4°          |






|                            |                 |
|----------------------------|-----------------|
| reference information      |                 |
| location                   | view 7 Existing |
| date                       | 11-02-2018      |
| distance to site bound-ary | 1017m           |
| 35mm equiv.                | 28mm            |
| horiz. field of view       | 65.5°           |






|                           |                |
|---------------------------|----------------|
| reference information     |                |
| location                  | view 7 Refused |
| date                      | 11-02-2018     |
| distance to site boundary | 1017m          |
| 35mm equiv.               | 28mm           |
| horiz. field of view      | 65.5°          |





| reference information             |                      |
|-----------------------------------|----------------------|
| location                          | view 7 Pro-<br>posed |
| date                              | 11-02-2018           |
| distance to<br>site bound-<br>ary | 1017m                |
| 35mm<br>equiv.                    | 28mm                 |
| horiz. field<br>of view           | 65.5°                |





| reference information      |                 |
|----------------------------|-----------------|
| location                   | view 8 Existing |
| date                       | 20-07-2018      |
| distance to site bound-ary | 19m             |
| 35mm                       | 16mm            |
| equiv.                     |                 |
| horiz. field of view       | 96.7°           |





|                           |                |
|---------------------------|----------------|
| reference information     |                |
| location                  | view 8 Refused |
| date                      | 20-07-2018     |
| distance to site boundary | 19m            |
| 35mm equiv.               | 16mm           |
| horiz. field of view      | 96.7°          |





|                           |                |
|---------------------------|----------------|
| reference information     |                |
| location                  | view8 Proposed |
| date                      | 20-07-2018     |
| distance to site boundary | 19m            |
| 35mm equiv.               | 16mm           |
| horiz. field of view      | 96.7°          |





| reference information     |                 |
|---------------------------|-----------------|
| location                  | view 9 Existing |
| date                      | 14-08-2018      |
| distance to site boundary | 402m            |
| 35mm equiv.               | 35mm            |
| horiz. field of view      | 54.4°           |





| reference information     |                |
|---------------------------|----------------|
| location                  | view 9 Refused |
| date                      | 14-08-2018     |
| distance to site boundary | 402m           |
| 35mm equiv.               | 35mm           |
| horiz. field of view      | 54.4°          |





| reference information     |                |
|---------------------------|----------------|
| location                  | view9 Proposed |
| date                      | 14-08-2018     |
| distance to site boundary | 402m           |
| 35mm equiv.               | 35mm           |
| horiz. field of view      | 54.4°          |





| reference information     |                  |
|---------------------------|------------------|
| location                  | view 10 Existing |
| date                      | 14-08-2018       |
| distance to site boundary | 376m             |
| 35mm equiv.               | 29mm             |
| horiz. field of view      | 63.7°            |





| reference information     |                |
|---------------------------|----------------|
| location                  | view 10Refused |
| date                      | 14-08-2018     |
| distance to site boundary | 376m           |
| 35mm equiv.               | 29mm           |
| horiz. field of view      | 63.7°          |





| reference information      |                 |
|----------------------------|-----------------|
| location                   | view 10Proposed |
| date                       | 14-08-2018      |
| distance to site bound-ary | 376m            |
| 35mm                       | 29mm            |
| equiv.                     |                 |
| horiz. field of view       | 63.7°           |





|                       |                  |
|-----------------------|------------------|
| reference information |                  |
| location              | view 11 Existing |





|                       |                 |
|-----------------------|-----------------|
| reference information |                 |
| location              | view 11Proposed |





|                       |                  |
|-----------------------|------------------|
| reference information |                  |
| location              | view 12 Existing |





|                       |                 |
|-----------------------|-----------------|
| reference information |                 |
| location              | view 12Proposed |







Aerial View - Existing





Aerial View - Refused





Aerial View - Proposed